



Start **"Morthpark"**
Deerfoot Pkwy
End **"Howtons"**
Pine Ridge Rd

Travel **47.6 mi – about 1 hour 4 mins**

Get Google Maps on your phone
Text the word "GMAPS" to 466453




"Morthpark"
Deerfoot Pkwy

Drive: 47.6 mi – about 1 hour 4 mins

1. Head **southeast** on **Deerfoot Pkwy** toward **Mt Olive Church Rd** 0.4 mi
- ← 2. Turn **left** at **Mt Olive Church Rd** (signs for **I-59 S/Birmingham**) 56 ft
3. Take the ramp onto **I-59 S** 27.7 mi
28 mins
4. Take exit **115** for **Allison-Bonnett Memorial Dr** 0.3 mi
- 5. Keep **right** at the fork, follow signs for **Hueytown** and merge onto **Allison Bonnett Memorial Dr** 4.1 mi
9 mins
6. Continue on **Warrior River Rd** 4.7 mi
8 mins
- 7. Turn **right** at **Taylors Ferry Rd** 9.3 mi
15 mins
- 8. Turn **right** at **Pine Ridge Rd** 1.0 mi
3 mins
- ← 9. Turn **left** to stay on **Pine Ridge Rd** 0.1 mi

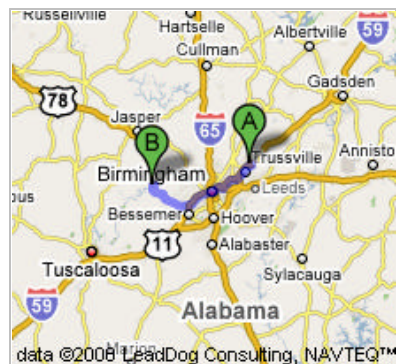


"Howtons"
Pine Ridge Rd

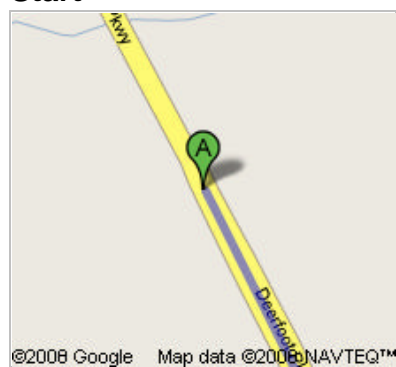
These directions are for planning purposes only. You may find that construction projects, traffic, or other events may cause road conditions to differ from the map results.

Map data ©2008 NAVTEQ™

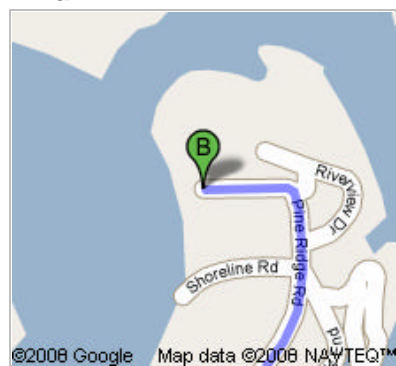
Overview



Start



End



Map data ©2008 NAVTEQ™